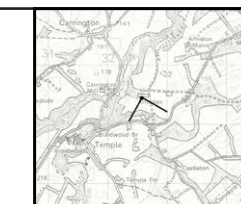



Cumulative Wireline Drawing

KEY: Proposed Torfichen Wind Farm    Operational schemes    Schemes in planning

**Viewpoint Information** OS Reference: E 332593 N659453 Distance to nearest turbine: 4163m (T16)  
 Ground level: 165m (AOD) Bearing to centre of photograph: 187.5°

Angle of view: 90° (cylindrical) Camera: Nikon Z 6\_2  
 Principal distance: 812.5mm Lens: 50mm Fixed Focal Lens  
 Paper size: 841 x 297 mm (half A1) Height: 1.5m  
 Correct printed image size: 820 x 260mm Date & Time: 16/04/2024 10:45





Cumulative Wireline Drawing

KEY: Proposed Torfichen Wind Farm

**Viewpoint Information** OS Reference: E 332593 N659453 Distance to nearest turbine: 4163m (T16) Angle of view: 53.5° (cylindrical)  
 Ground level: 165m (AOD) Bearing to centre of photograph: 187.5°

Principal distance: 812.5mm  
 Paper size: 841 x 297 mm (half A1)  
 Correct printed image size: 820 x 260mm  
 Camera: Nikon Z 6\_2  
 Lens: 50mm Fixed Focal Lens  
 Height: 1.5m  
 Date & Time: 16/04/2024 10:45

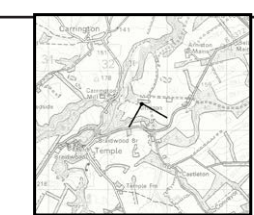


Figure 3 - Arniston House - Outside The Drawing Room  
 (Sheet B)  
 P22-2236\_602



Photomontage

**Viewpoint Information** OS Reference: E 332593 N659453 Distance to nearest turbine: 4163m (T16)  
Ground level: 165m (AOD) Bearing to centre of photograph: 187.5°

Angle of view: 53.5° (cylindrical)  
Principal distance: 812.5mm  
Paper size: 841 x 297 mm (half A1)  
Correct printed image size: 820 x 260mm

Camera: Nikon Z 6\_2  
Lens: 50mm Fixed Focal Lens  
Height: 1.5m  
Date & Time: 16/04/2024 10:45



TORFICHEN WIND FARM



(Sheet C)  
Figure 3 - Arniston House - Outside The Drawing Room  
P22-2236\_602