

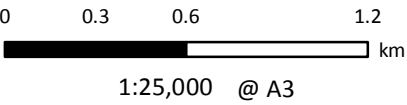


**KEY**

-  Site Boundary
-  Indicative Turbine Locations

Coordinate System: British National Grid  
Projection: Transverse Mercator

Service Layer Credits: Contains OS data © Crown  
Copyright and database right 2020; Historic Environment  
Scotland and Ordnance Survey data ©



Torfichen Wind Farm  
EIA Scoping Report

**Figure 2.2**  
**Site Layout**

Date: 04/10/2022	Lead: CK	Review: RF	Version: 1.0
---------------------	-------------	---------------	-----------------